

STATE OF INDIANA
BEFORE THE BOARD OF CLARK COUNTY COMMISSIONERS

ORDINANCE NO. 29 -2017

**AN ORDINANCE APPROVING AN AMENDMENT TO THE CLARK COUNTY
ZONING MAP ON RECOMMENDATION BY THE
CLARK COUNTY PLAN COMMISSION**

WHEREAS, the Board of Commissioners of Clark County, Indiana (the “Board”), is the executive body of Clark County Government pursuant to the provisions of Ind. Code § 36-2-2-2; and,

WHEREAS, the Board is also the legislative body of Clark County Government pursuant to the provisions of Ind. Code 36-1-2-9; and,

WHEREAS, the Clark County Plan Commission has advisory authority regarding zoning pursuant to Ind. Code 36-7-4, *et al*; and,

WHEREAS, on the 11th day of October, 2017, the Clark County Plan Commission passed Resolution 18-2017, (see the said Resolution 18-2017 attached hereto as **Exhibit “A”**) to reclassify certain property on the County’s zoning maps as identified in the said Resolution.

NOW, THEREFORE, BE IT ORDAINED by the Board of Clark County Commissioners as follows:

1. That the Clark County Plan Commission Resolution 18-2017, dated October 11, 2017, as attached hereto, is hereby approved, and the County’s zoning maps are reclassified pursuant to the attached Resolution.

2. This Ordinance shall be in full force and effect upon its passage and promulgation as evidenced by the affirmative signatures of the undersigned as the majority of the duly elected and serving members of this Board.

So Ordained this 2nd day of November, 2017.


Members voting "NO":

Jack Coffman, Commissioner


Bryan Glover, Commissioner

Connie Sellers, Commissioner


Members voting "YES":



Jack Coffman, Commissioner



Bryan Glover, Commissioner



Connie Sellers, Commissioner

Attested by:



R. Monty Snelling, Clark County Auditor

BY THE CLARK COUNTY PLAN COMMISSION

RESOLUTION 18 - 2017

WHEREAS, the Clark County Plan Commission met on October 11, 2017, and heard the Petition of 2017-16-PC: Howard Feeler, asking the property known known by its street address/parcel no. as 225 Highway 62, New Washington, Indiana, be reclassified from B-3 General Business Zone to R-1 Single Family Residential Zone for a residential home at 225 Highway 62 New Washington, Indiana; and

WHEREAS, the Plan Commission heard the presentation of the Petitioner(s) and the objections, comments, remonstrations, and other relevant information presented by those in attendance at the hearing, if any;

NOW, THEREFORE, BE IT RESOLVED by the Plan Commission as follows:

1. The Petition to rezone the real estate described in Exhibit A was heard after notice to interested persons was properly given in accordance with the ordinance and Indiana law; and
2. The Plan Commission heard and received the relevant evidence presented and deliberated on such evidence in a public meeting.
3. The Plan Commission recommends to the Board of Commissioners of Clark County as follows:

X The real estate described at 225 Highway 62, New Washington, Indiana should be reclassified from B-3 General Business Zone to R-1 Single Family Residential Zone.

 The real estate described at _____, Indiana should NOT be reclassified from _____ to _____.


 The Plan Commission was unable to reach consensus as required by law, and therefore sends the rezoning petition to the Clark County Commissioners WITHOUT RECOMMENDATION.

Dated this _____ day of _____, 2017.



I hereby certify this is a true and correct copy of the Resolution passed by the Clark County Plan Commission on October 11, 2017.

ATTEST:

A handwritten signature in black ink, consisting of several loops and a long horizontal stroke, positioned above a solid horizontal line.

Secretary or Executive Director